STATE OF NEW YORK

STATE WATER SUPPLY COMMISSION

PRELIMINARY MAPS AND PLANS

IN THE MATTER OF

HUDSON RIVER IMPROVEMENT

IN THE COUNTIES OF

HAMILTON—FULTON—SARATOGA—WASHINGTON

RENSSELAER—ALBANY

WARREN

ADOPTED BY RESOLUTION OF
STATE WATER SUPPLY COMMISSION
DATE March 1, 1911.
H. H. Parsons PRESIDENT
David R. Casper SECRETARY

FILED IN THE COUNTY OF WARREN DATE March 24th 1911

E. Lisson COUNTY CLERK

Walter McCulloh CONSULTING ENG'R

Map 23 Flooding Maps

EXHIBIT A

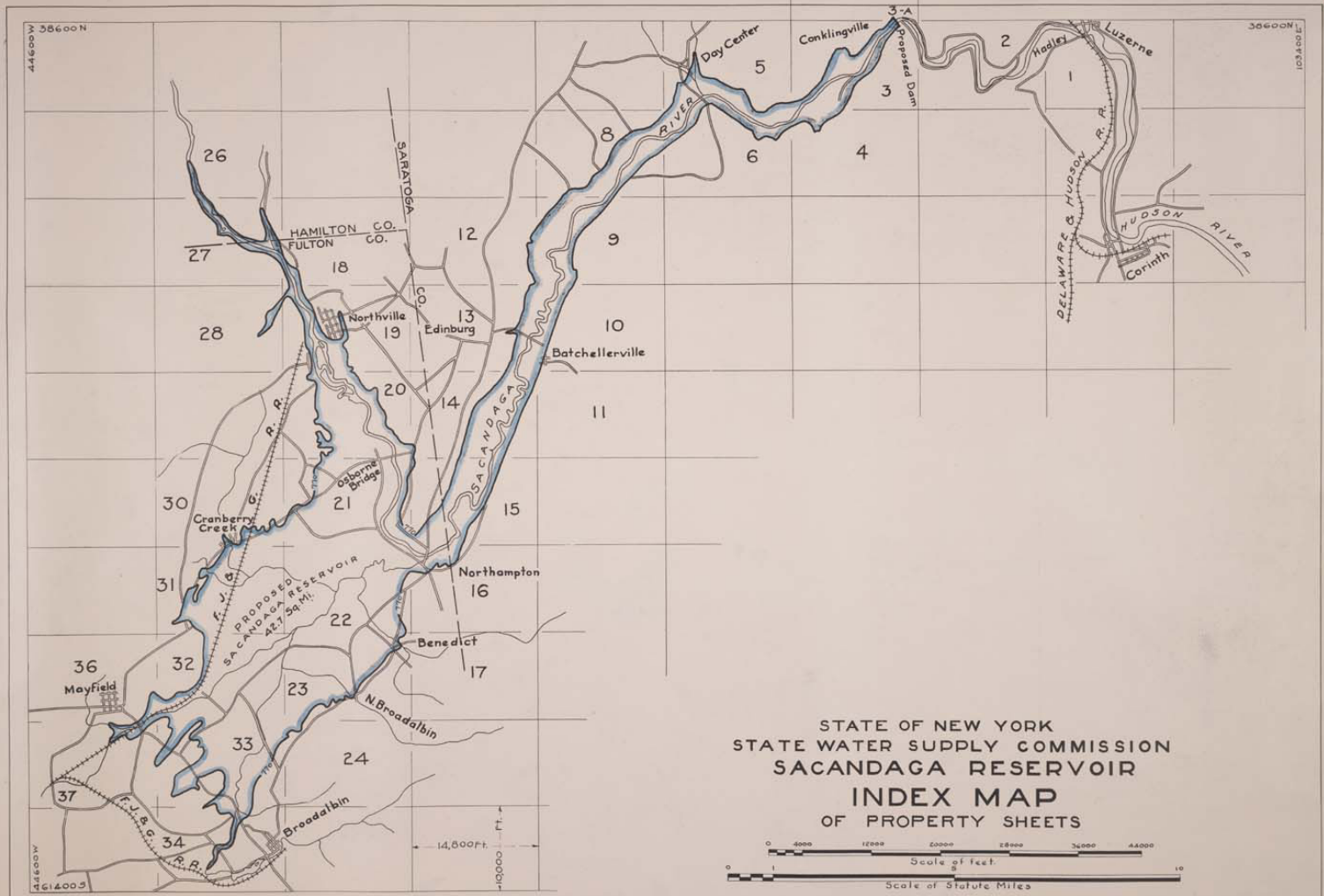

STATE OF NEW YORK
STATE WATER SUPPLY COMMISSION
SACANDAGA RESERVOIR

INDEX MAP

OF PROPERTY SHEETS

Scale of feet.

Scale of Statute Miles

Joins Sheet No. 13

Joins Sheet No. 20

Joins Sheet No. 11

Joins Sheet No. 15

Louis Lovemoney 6.64
Andrew Madison
Albert Brown 48.84A
Sherman Edwards
Geo. W. Brower
Albert T. Brown
Chas. Goodnough 6.12A.
Jas. D. Lawton 36.70A.
John Fritcher
School House
Albert Brown 16.80A.
Cemetery 0.12A.
Lucy J. Sinclaire 77.08A.
Willis A. Hayden 83.40A.
J. Wesley Sleezer 23.34.
Chas. W. Beecher 58.0A.
Wm. M. Stark 13.64A.
Frank Sinclare 32.90A.
Mrs. Huldo Lewis 40.30A.
Eulice W. Van Avery 15.06A.
Mrs. Erskine A. Tanner 26.75A.
Chris. Sauter
Hollis A. Partridge
Seymour A. Partridge
Chas. W. Beecher 197.00A.
Hannah A. Elser 92.30A.
Fox Island
Swamp or Muckland
John Lewis 4.92A.
Hiram & Nettie Scribner 30.45A.
Leroy Brownell 108.8A.
Chas. A. Edwards 6.04A.
Lula K. Cook 7.41A.
Cemetery
Roxanna Geeland 87.80A.
Cemetery 7.61A.
Roxanna Geeland
Cemetery
Nancy Playford 15.69A.
10.42A
1.17A.
7.34A.
Q.J. Dingman
Ellen Johnson
Wm. Booth 7.84A.
Joseph Allen 6.30A.
Angeline Edwards 28.61A.
Arthur Stanton
Leroy Brownell 3.2A.
GREAT LOT 6
GREAT LOT 7
GREAT LOT 8
GREAT LOT 9
GREAT LOT 10
GREAT LOT 11
GREAT LOT 12
Line 1918
Line 1919
Line 1920
Line 1921
Line 1922
Line 1923
Line 1924
Line 1925
Line 1926
Line 1927
Line 1928
Line 1929
Line 1930
Line 1931
Line 1932
Line 1933
Line 1934
Line 1935
Line 1936
Line 1937
Line

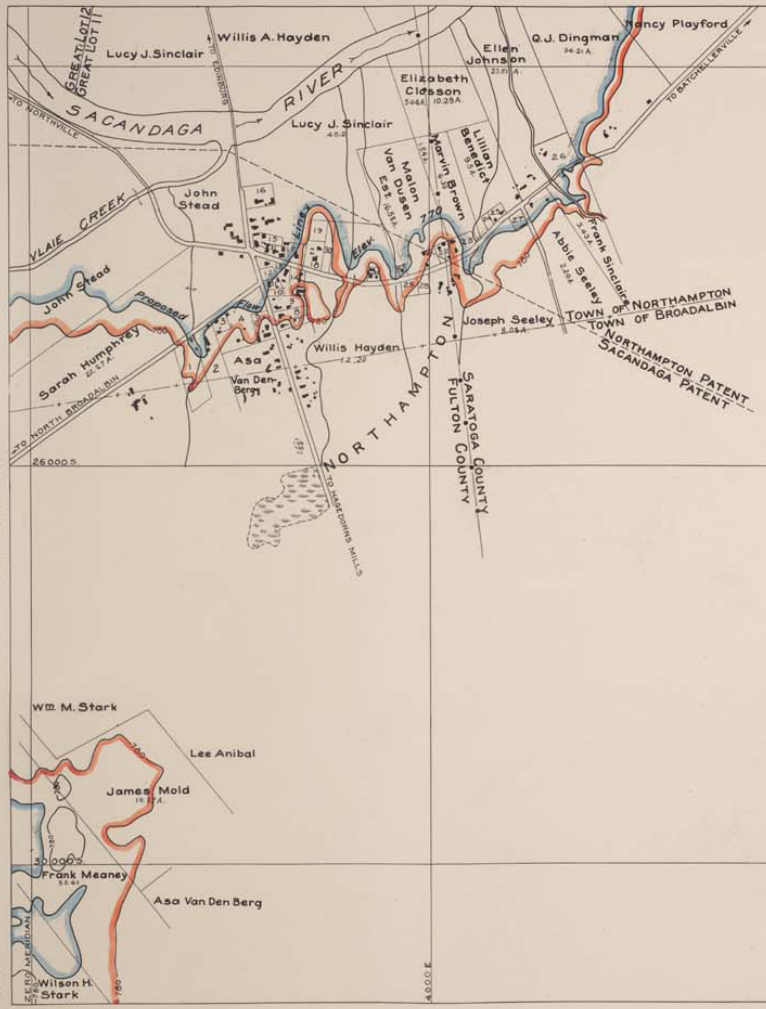

LIST OF PROPERTY OWNERS
OF THE VILLAGE OF NORTHAMPTON

No.	NAME	Acres	No.	NAME	Acres
1	Mrs. Lucinda Rice	1.91	16	Harvey Hacey	1.5
2	J.H. Smith Est.	1.58	17	J.S. Smith Est.	0.44
3	Katherine & Adelbert Noyes	0.69	18	D.S. Orton	0.82
4	Darius S. Orton	0.36	19	Cemetery	1.13
5	Etta Smith	0.36	20	M.E. Church	0.85
6	Presbyterian Ch.	0.18	21	School Lot	401
7	W. Coppernoll	0.36	22	Edward Olmstead	2.09
8	Emily Beecher	0.77	23	Grace A.E. Mosher	1.19
9	W.M. Stark	1.06	24	Floyd Crannell	0.23
10	Nelson Wood	0.23	25	Louisa Cook	0.55
11	Mrs. S. Waterman	0.66	26	Nancy Playford	2.72
12	Mrs. Thos. Sinclair	0.46	27	Marvin Cook	0.73
13	Emily Sumner	1.19	28	Harvey Hacey	
14	Willis Hayden		29	School Lot	0.31
15	Martin Kelly	1.18	30	Catholic Cemetery	0.99
			31	Adelbert & Harry Noyes	0.61

SCALE OF FEET

Joins Sheet No. 22

Joins Sheet No. 17

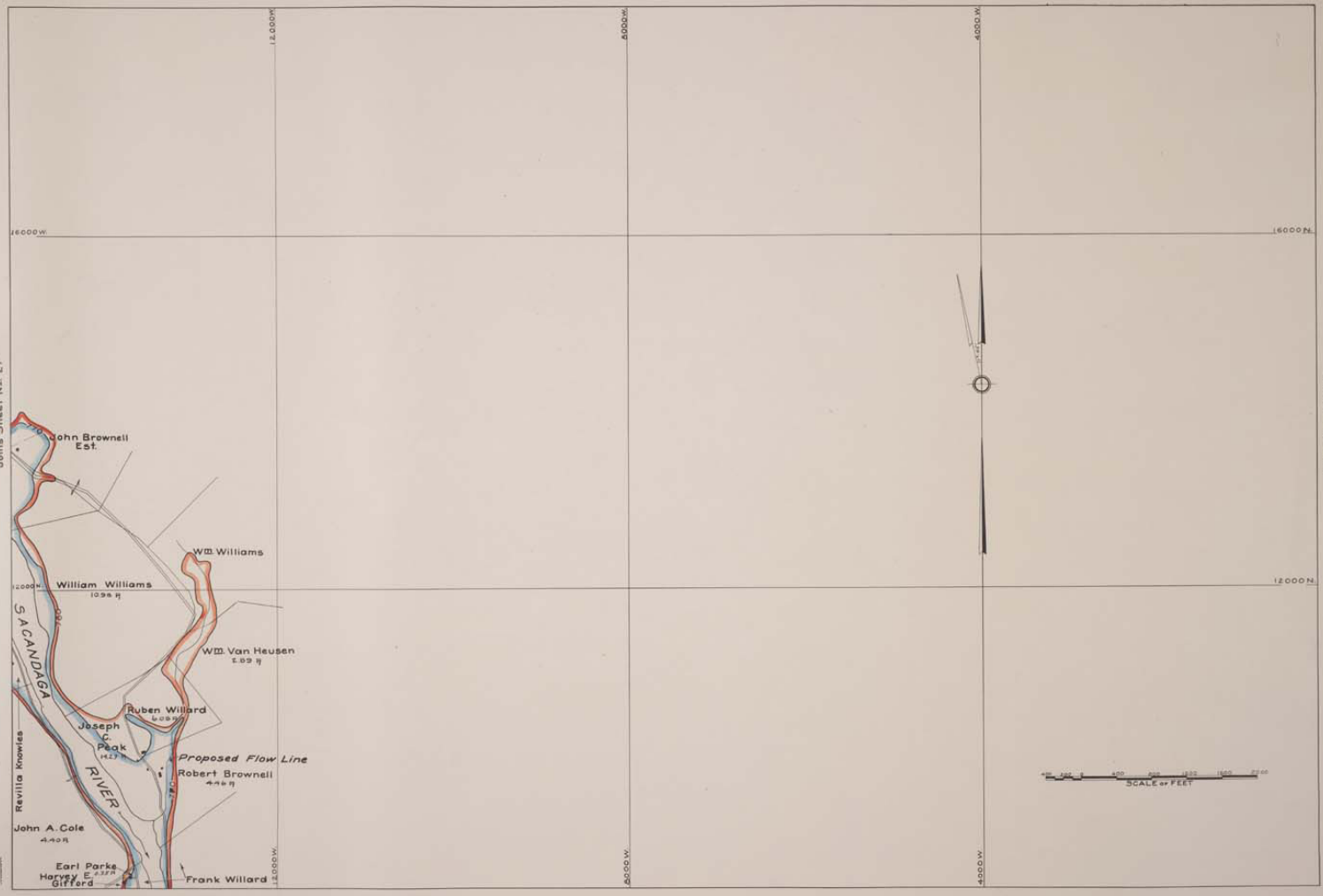
16000 W.
12000 W.
8000 W.
4000 W.
16000 N.
12000 N.
Joins Sheet No. 27
Joins Sheet No. 12
John Brownell Est.
Wm. Williams
William Williams
109.9 A
Wm. Van Heusen
2.03 A
SACANDAGA
RIVER
Ruben Willard
4.08 A
Joseph C. Peak
14.2 A
Proposed Flow Line
Robert Brownell
4.46 A
Revilla Knowles
John A. Cole
4.40 A
Earl Parke
Harvey E.
Gifford
4.32 A
Frank Willard
SCALE OF FEET

JOINS SHEET Nº 18

JOINS SHEET Nº 26

JOINS SHEET Nº 13

JOINS SHEET Nº 20

STATE WATER SUPPLY COMMISSION — SACANDAGA RESERVOIR—SHEET No. 19

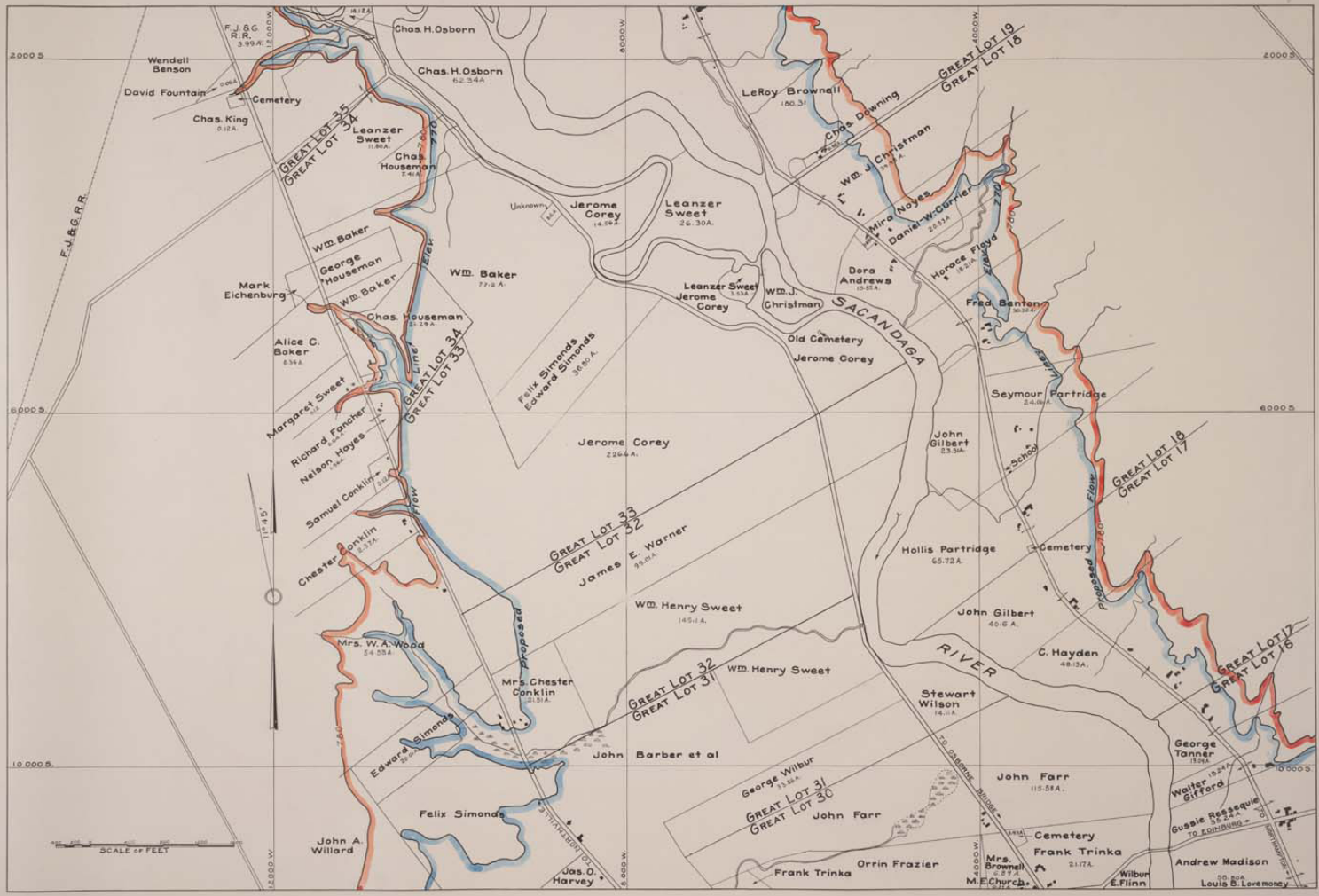

Joins Sheet No. 14

Joins Sheet No. 21

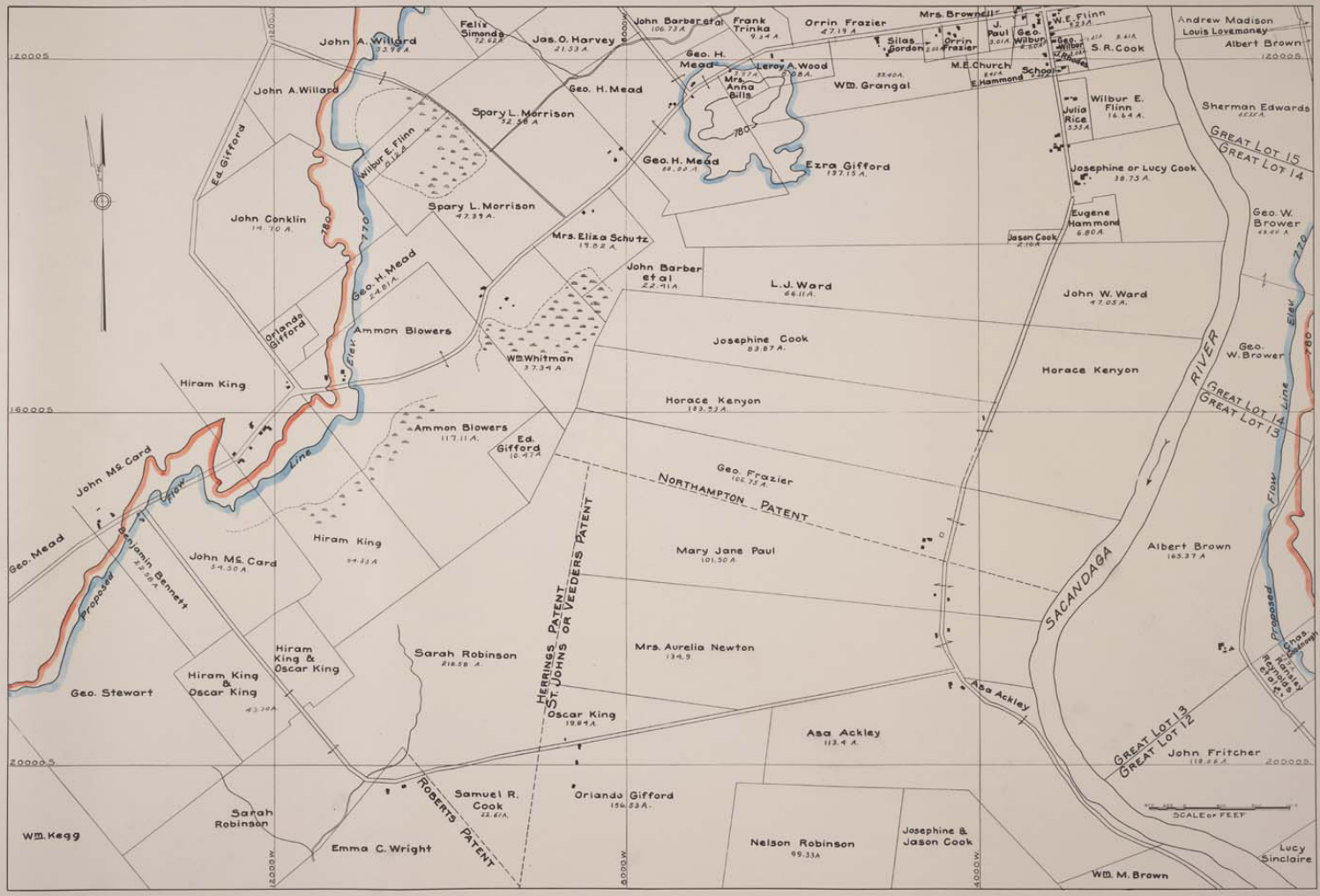

JOINS SHEET No. 30

JOINS SHEET No. 15

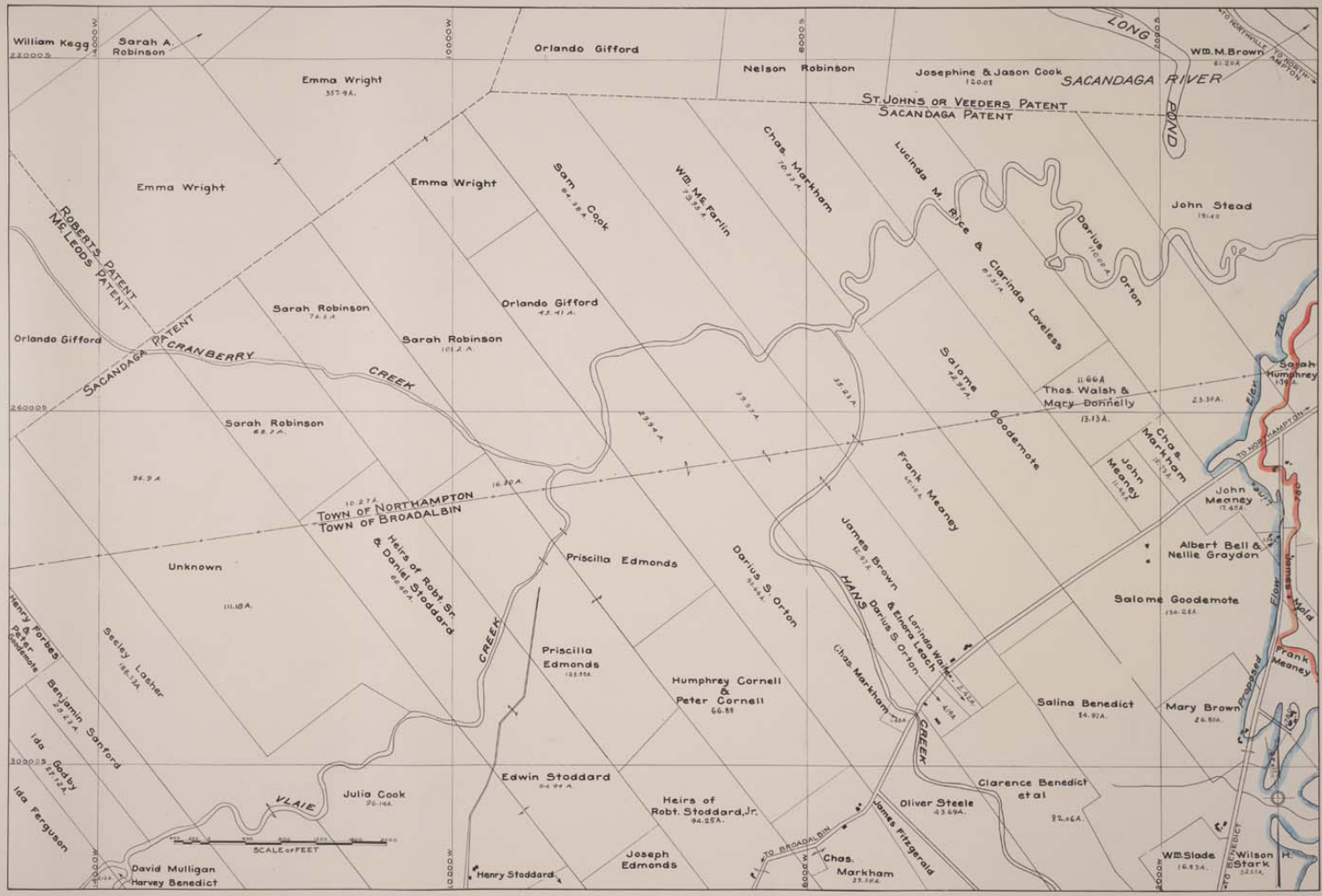

JOINS SHEET No. 31

JOINS SHEET No. 16

JOINS SHEET No. 23

JOINS SHEET No. 27

STATE WATER SUPPLY COMMISSION — SACANDAGA RESERVOIR — SHEET No. 26

JOINS SHEET No. 26

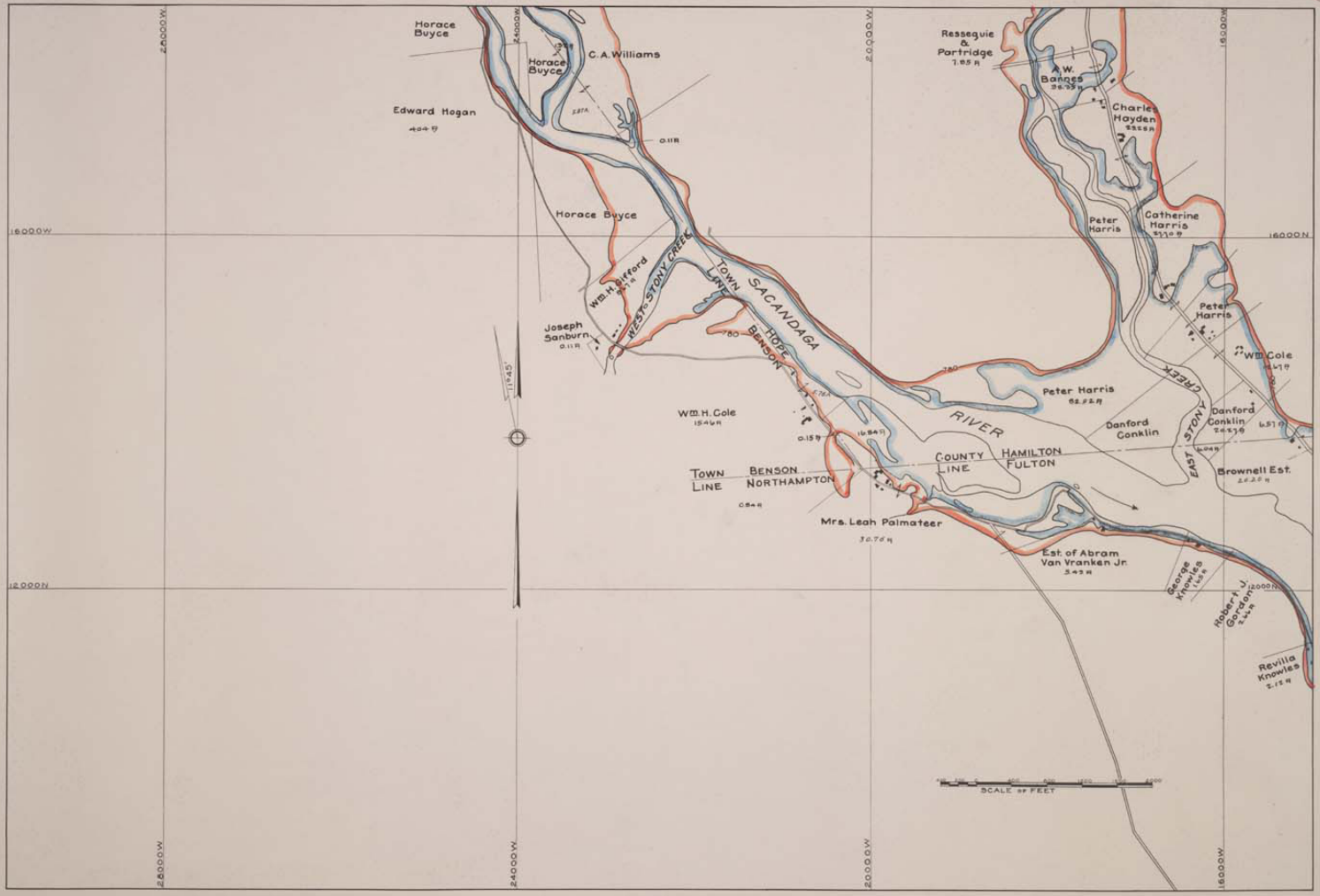

JOINS SHEET No. 18

JOINS SHEET No. 25

STATE WATER SUPPLY COMMISSION — SACANDAGA RESERVOIR — SHEET No. 27

JOINS SHEET No. 19

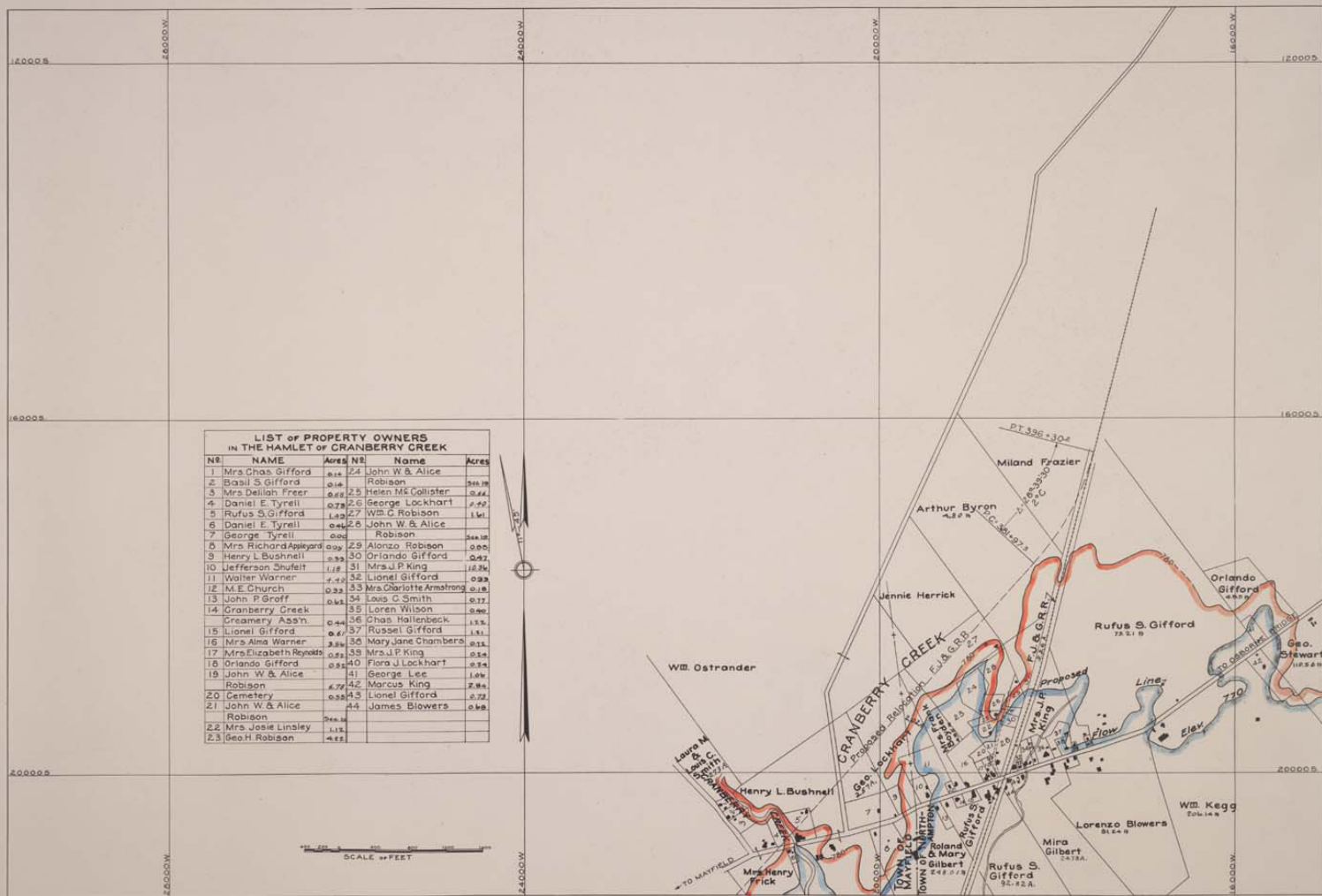

LIST OF PROPERTY OWNERS IN THE HAMLET OF CRANBERRY CREEK

No.	NAME	Acres	No.	Name	Acres
1	Mrs. Chas. Gifford	0.14	24	John W. & Alice Robison	See 19
2	Basil S. Gifford	0.14	25	Helen McCollister	0.66
3	Mrs. Delilah Freer	0.68	26	George Lockhart	0.40
4	Daniel E. Tyrell	0.73	27	Wm. C. Robison	1.61
5	Rufus S. Gifford	1.49	28	John W. & Alice Robison	See 19
6	Daniel E. Tyrell	0.46	29	Alonzo Robison	0.85
7	George Tyrell	0.00	30	Orlando Gifford	0.47
8	Mrs. Richard Appleyard	0.09	31	Mrs. J.P. King	10.36
9	Henry L. Bushnell	0.39	32	Lionel Gifford	0.93
10	Jefferson Shufelt	1.18	33	Mrs. Charlotte Armstrong	0.18
11	Walter Warner	4.40	34	Louis C. Smith	0.77
12	M.E. Church	0.33	35	Loren Wilson	0.40
13	John P. Groff	0.62	36	Chas. Hallenbeck	1.22
14	Cranberry Creek Creamery Ass'n.	0.44	37	Russel Gifford	1.51
15	Lionel Gifford	0.67	38	Mary Jane Chambers	0.12
16	Mrs. Alma Warner	3.56	39	Mrs. J.P. King	0.24
17	Mrs. Elizabeth Reynolds	0.52	40	Flora J. Lockhart	0.24
18	Orlando Gifford	0.52	41	George Lee	1.06
19	John W. & Alice Robison	6.78	42	Marcus King	2.84
20	Cemetery	0.55	43	Lionel Gifford	0.73
21	John W. & Alice Robison	See 16	44	James Blowers	0.68
22	Mrs. Josie Linsley	1.12			
23	Geo. H. Robison	4.22			

JOINS SHEET NO. 31

STATE WATER SUPPLY COMMISSION — SACANDAGA RESERVOIR — SHEET No 30

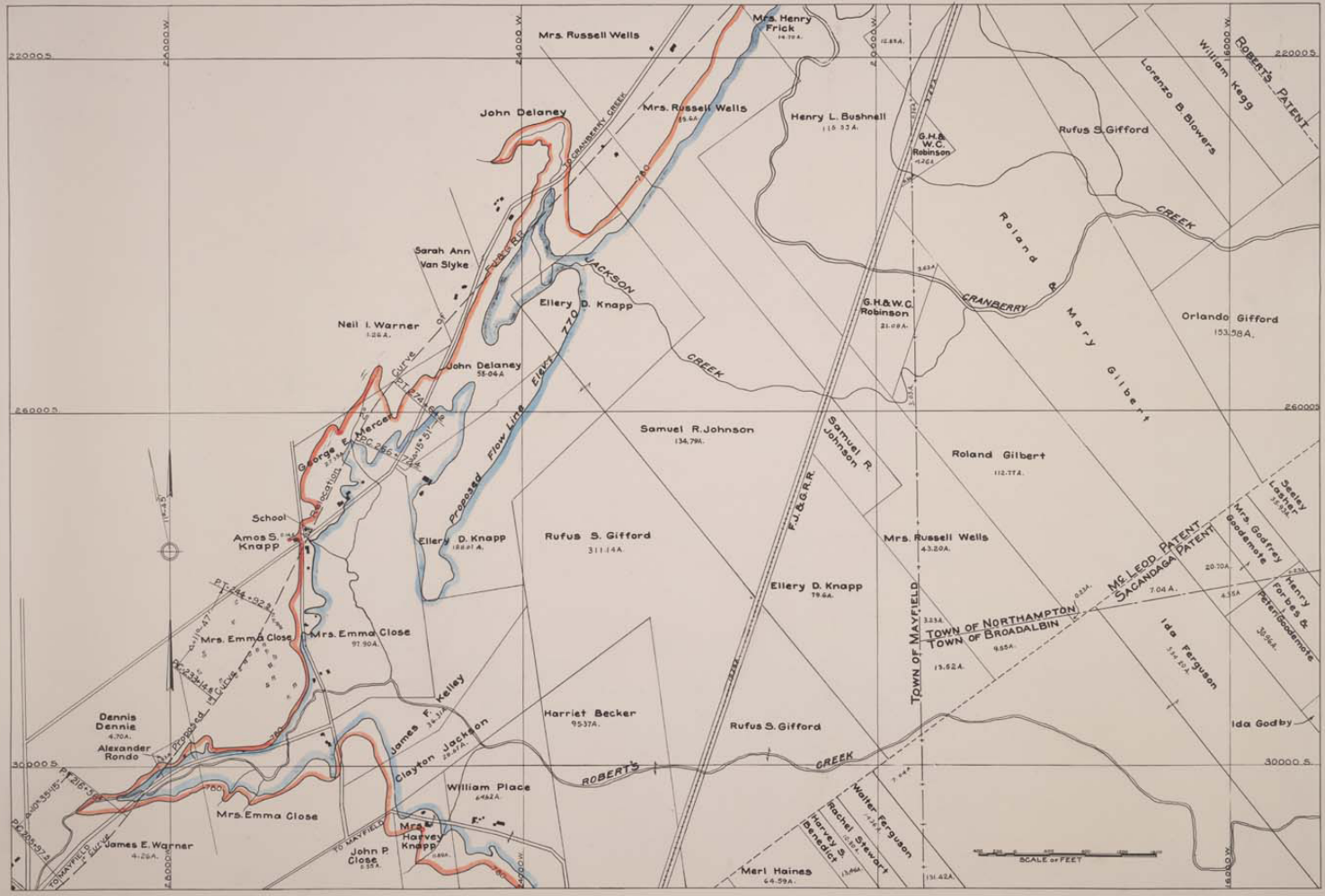

JOINS SHEET No. 22

JOINS SHEET No. 32

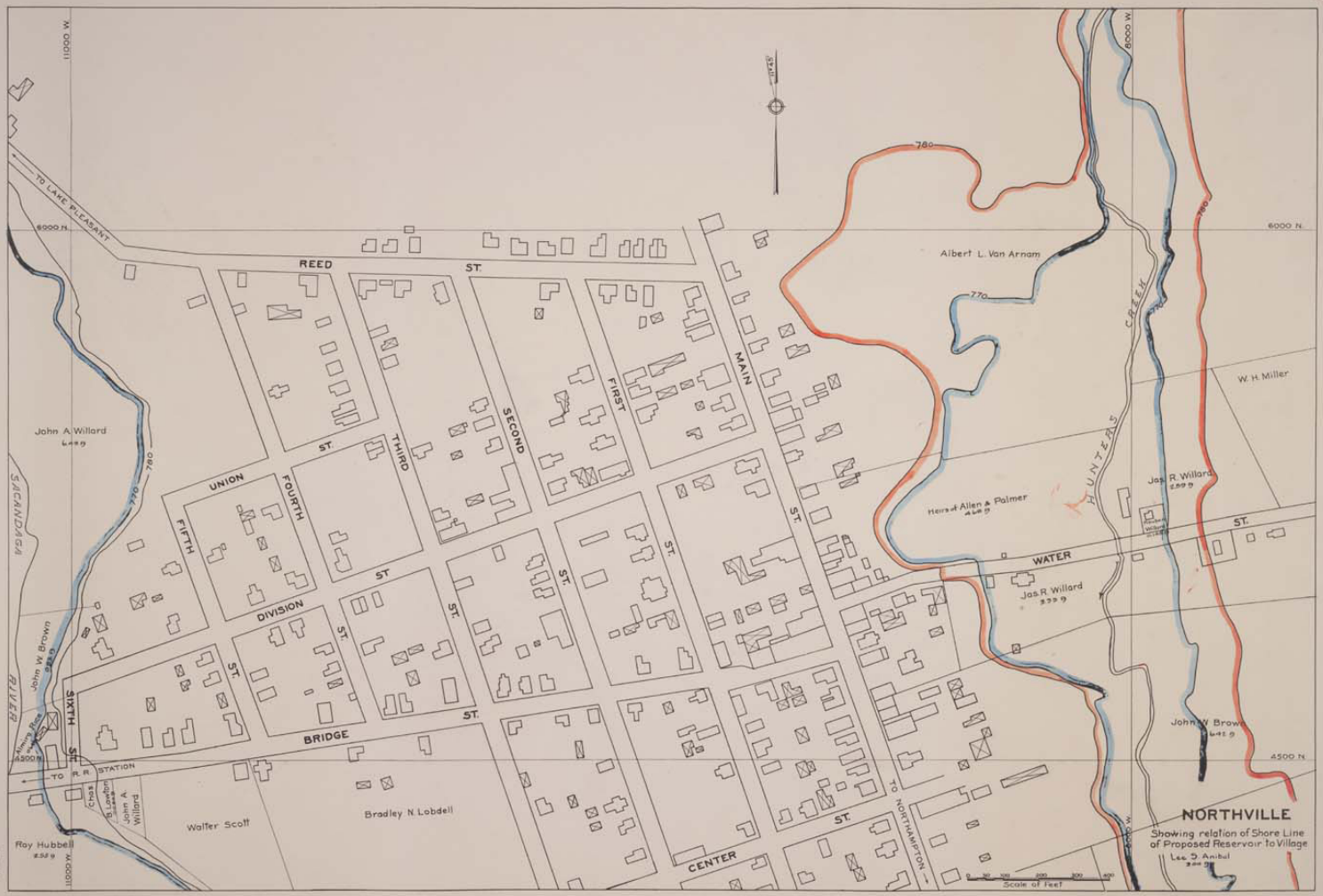

STATE WATER SUPPLY COMMISSION — SACANDAGA RESERVOIR — VILLAGE SHEET No. 3

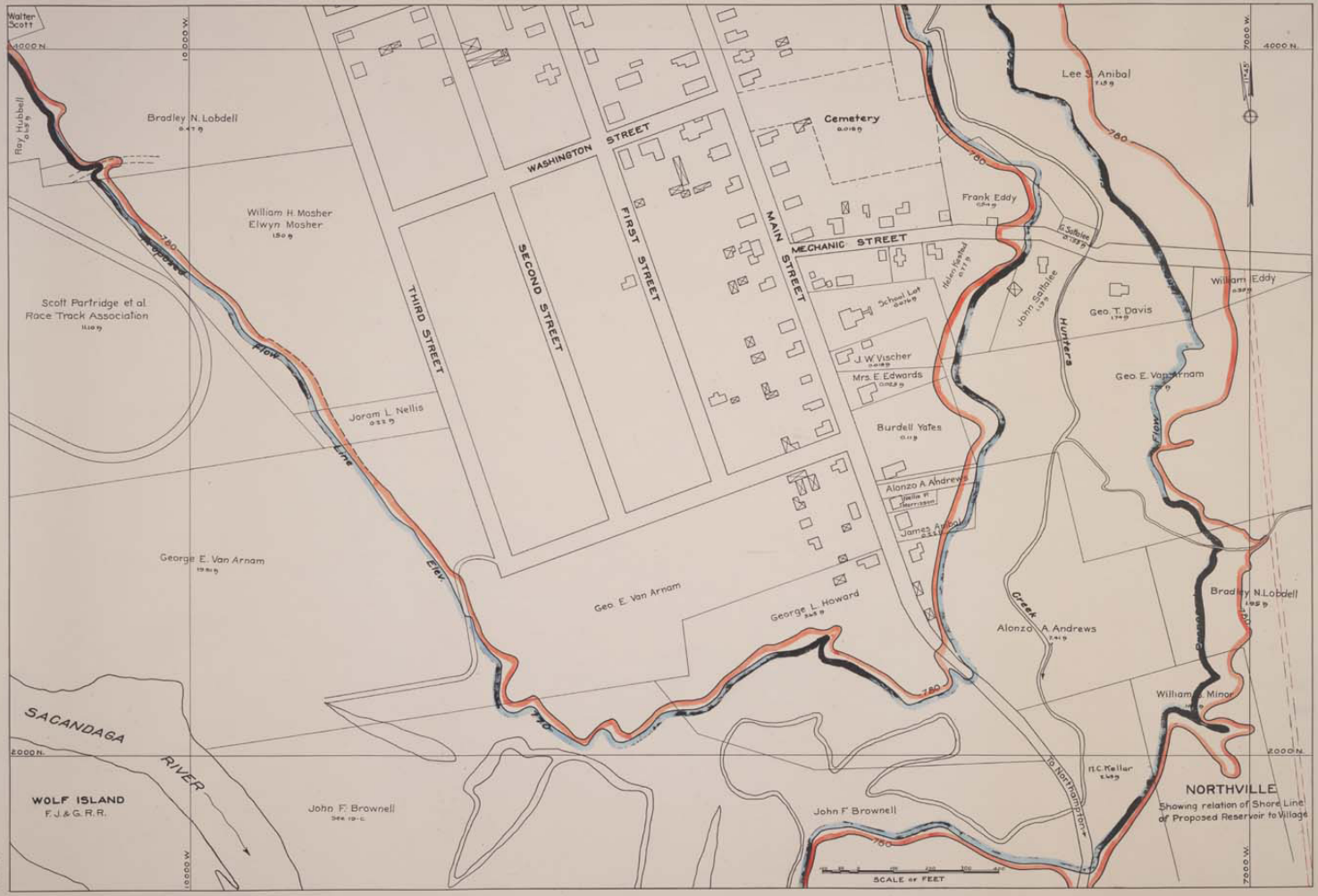

STATE WATER SUPPLY COMMISSION — SACANDAGA RESERVOIR — VILLAGE SHEET No. 4

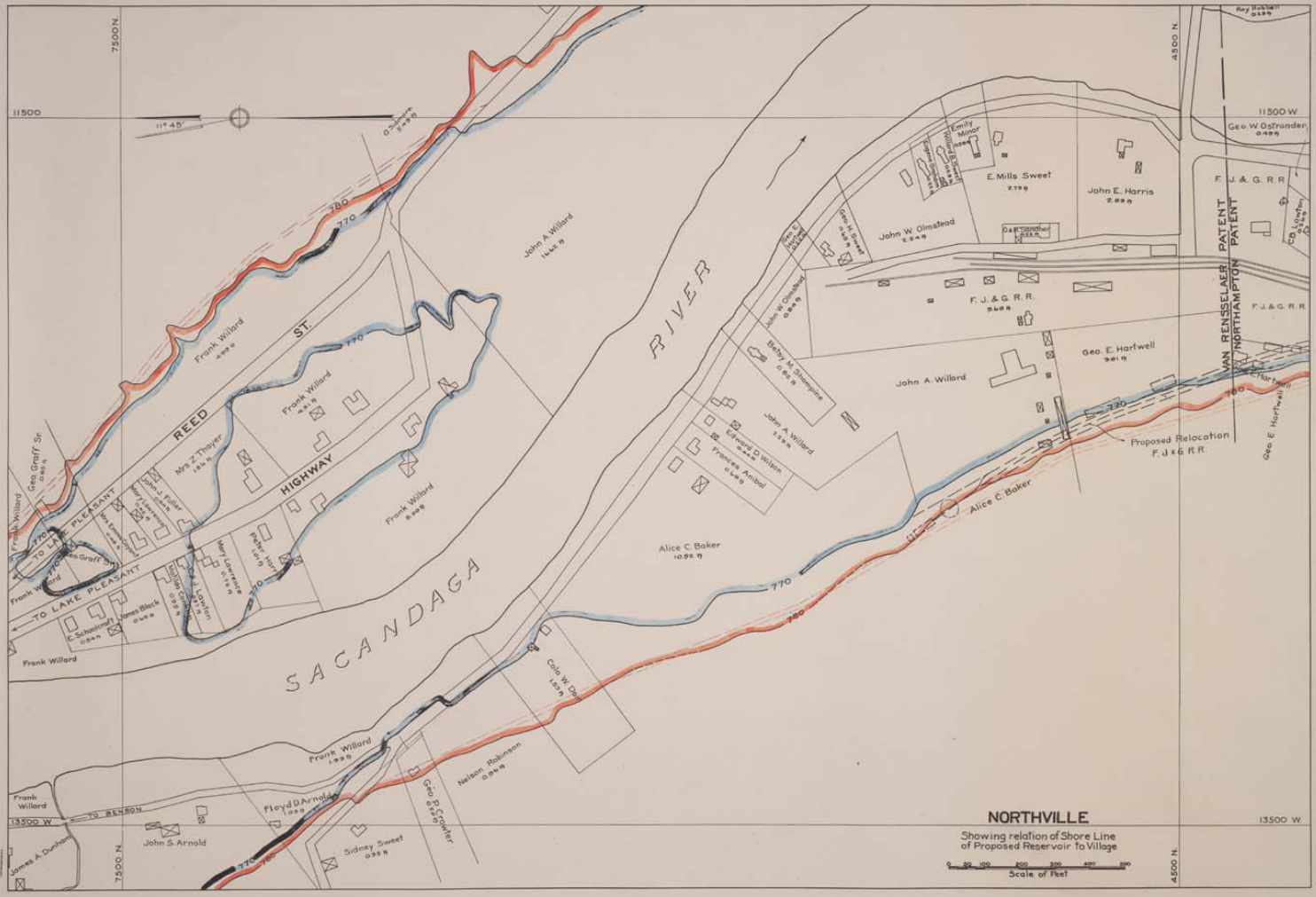

NORTHVILLE

Showing relation of Shore Line of Proposed Reservoir to Village

Scale of Feet

STATE WATER SUPPLY COMMISSION — SACANDAGA RESERVOIR—VILLAGE SHEET No. 5

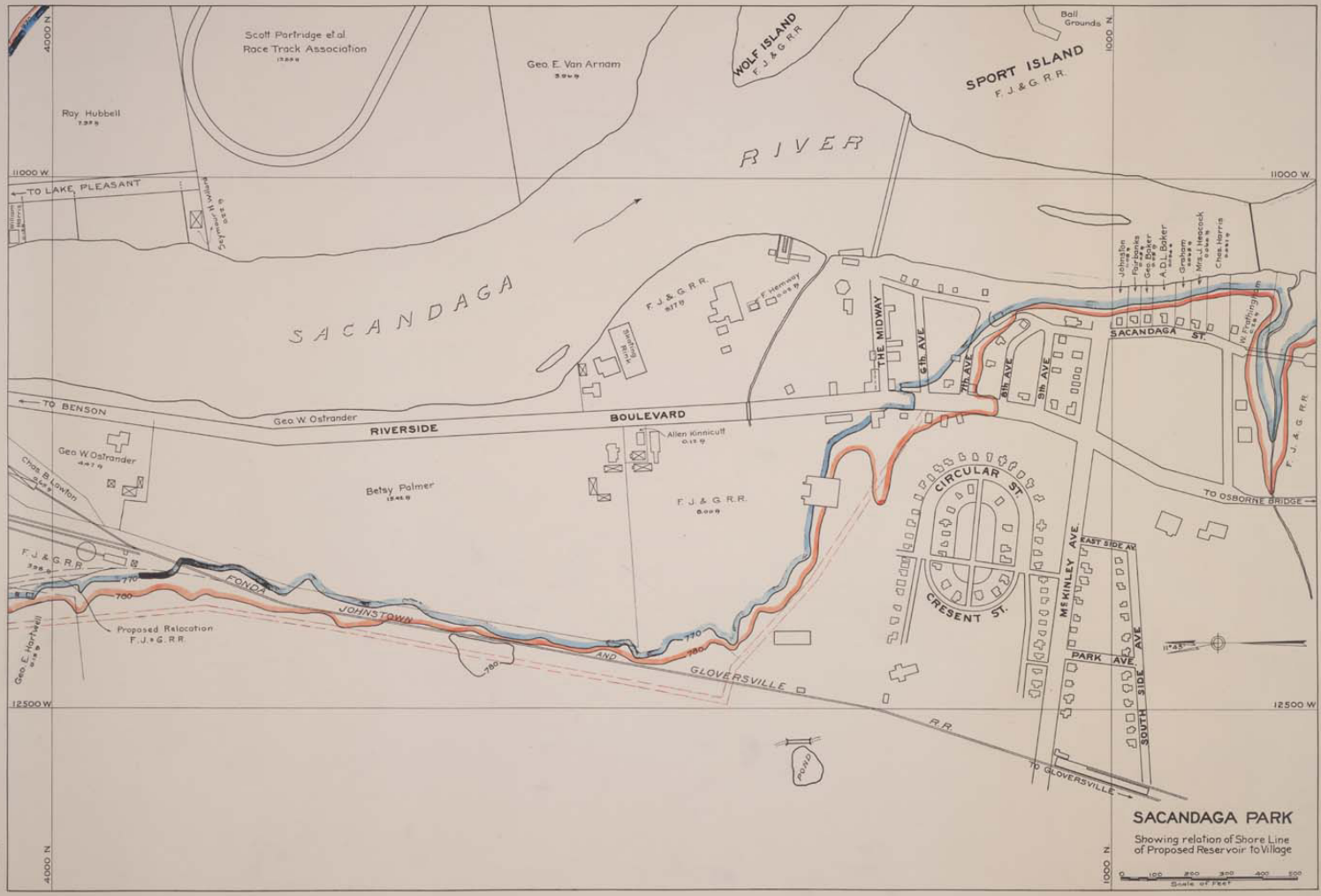

STATE WATER SUPPLY COMMISSION — SACANDAGA RESERVOIR—VILLAGE SHEET No. 6

NORTHAMPTON

Showing relation of Shore Line of Proposed Reservoir to Village

Scale of Feet

STATE WATER SUPPLY COMMISSION — SACANDAGA RESERVOIR—VILLAGE SHEET No. 7